









**YORKSHIRE DALES**  
National Park Authority

**Settle Conservation Area  
Proposed Modifications**  
**13/07/2009**

-  Existing Conservation Area boundary
-  National Park boundary
-  Area of proposed extension (CDC)
-  Areas proposed for Deletion (CDC)
-  Areas of proposed extension (YDNPA)
-  Areas of proposed deletion (YDNPA)

This map is reproduced from Ordnance Survey material with the permission of Ordnance Survey on behalf of the Controller of Her Majesty's Stationery Office © Crown copyright.  
Unauthorised reproduction infringes Crown copyright and may lead to prosecution or civil proceedings.  
Yorkshire Dales National Park Authority  
Licence Number 100023740

